

## **INVITATION TO REGISTER INTEREST FOR THE PROVISION OF PUBLIC CELLULAR SERVICE TIME 3 EXTENSION –**




### **PHASE 1**

#### **Questions & Answers**

<b>No</b>	<b>Questions</b>	<b>Reply by MCMC</b>
1	Construction sign board was implemented in the last round of T3 Phase 3 project. Will it be a requirement to be fulfilled in this coming roll-out? Is Bidder allowed to add this item in the BOQ?	<b>Yes, the licensees are allowed to include this in the BOQ and any other requirements deemed necessary as the BOQ provided is for the guide and reference in preparing the Proposal.</b>
2	GST? If project implementation commenced / implemented beyond March 2014, how do we treat the GST in this contract?	<b>Licensees have to include GST costing in the proposal , It shall be included in the preliminary cost, does not have to spell out in the BoQ.</b>
3	Specification for Aviation Light calls for "Ultra High Intensity" ICAO requirement is Medium and Low Intensity for Telecommunication Towers. Please confirm.	<b>Please follow as what is stipulated in the RFP.</b>
4	If conflicts found between written specs, BOQ and Standard Drawings, which one shall prevail?	<b>Please use the standard drawing as reference.</b>
5	Local Authority submission and Approval is under Part 1 scope. Fees and payables <b>after</b> approval shall be under PART 2 i.e. Cukai taksiran?	<b>Maintenance and operation is under Part 2, please refer para 19 of RFP which includes the operation and maintenance of the sites.</b>
6	Pg 64, BOQ Appendix 7, Item 3B(1) Please confirm is the platform 24m x 20m or 20m x 18m ? (because the tower platform is 20m x 18m)	<b>Compound layout is 20m x 18m, (Please refer to the standard drawing as reference)</b>
7	Pg 64, BOQ Appendix 7, Item 3C(1f) Kindly clarify what is Inspection Type A?	<b>Please refer to standard drawing specification provided in the RFP.</b>

No	Questions	Reply by MCMC
8	Pg 64, BOQ Appendix 7, Item 3C(2e) Kindly clarify what is Inspection Type B?	Please refer to standard drawing specification provided in the RFP.
9	Pg 66, BOQ Appendix 7, Item 3I(4) The inspection pit is 450mm x 475mm for the quantity of 2. Can i clarify is that 475mm as i refer to the previous T3 BOQ is 450mm x 450mm?	The inspection pit is 450mm x 450mm. Please refer to the drawing Specification as specified in the RFP.
10	Pg 67, BOQ Appendix 7, Item 4L(1f) Kindly clarify what is Inspection Type B?	Please refer to standard drawing specification provided in the RFP.
11	Part 1 & Part 2 document arrangement In the event that we are interested in Part 1 & Part 2 tender, kindly confirm the below document arrangement is correct:- Technical Proposal Section A - Executive Summary (overview for Part 1 & 2) Section B1 - Summary of Technical Proposal (Appendix 5 - part 1 & part 2) Section B2 - Details of Technical Proposal (Technical Site Survey Report- for each site; equipment specification for part 2 - Can we put one set of equipment specification for all sites or each site because all sites are using the same equipment? Section B3 - information given as stated in Pg19 (only for Part 2 for all sites)	In the event that Licensees are interested in Part 1 and Part 2 of any cluster, the Licensees should provide two different proposals separately, based on each Cluster and each Part. e.g. Cluster 1 Part 1 AND Cluster 1 Part 2.  The licensees also shall provide the specification of the equipment for each sites even the specification for all sites are the same.
12	Financial Proposal Section A - Executive Summary (overview for Part 1 & 2) Section B1 - Summary of Financial Proposal (Appendix 6 - part 1 & part 2) Section B2 - Details of Financial Proposal (For Part 2, refer to the clause 5.2 (pg9), stated that "Part 2 are encourage to develop a comprehensive commercial business model ..." Is this a compulsory compliance condition or it just an option?	Comprehensive business model as stated in the clause 5.2 is just an option. The interested licensees are advised to follow-requirement as set out in RFP.
13	SECTION II INVITATION TO REGISTER INTEREST  13.3 The site locations (Latitude & Longitude) as set out in Appendix 1 are provided as a guide only. The Interested Licensees are responsible for the identification of actual site locations when preparing their draft universal service plans and the choice of the actual sites shall reflect cost efficiency inclusive sites with flood history. Where possible, the site locations stated in Appendix 1 should	Licensees have to Prioritize and maintain the <u>Coverage Objective</u> ; and may submit the USP Plan with a new latitude and longitude (site for tower) in order to provide cellular coverage at the <u>coverage objectives</u> stated in the RFP.

No	Questions	Reply by MCMC
	<p>be followed by the Interested Licensees.</p> <p>13.4 The Interested Licensees shall include in their draft universal service plans detailed information on the coverage objectives as required under Item 13.1(a) whether or not the site locations as set out in Appendix 1 are followed.</p> <p>&amp;</p> <p>SECTION IV GENERAL TERMS &amp; CONDITIONS</p> <p>18.2 Change of site location</p> <p>(a) If the site locations and coverage objectives stated in Appendix 1 are found by the Designated Universal Service Providers to be unsuitable, the Designated Universal Service Providers may propose a change of the site location. The Designated Universal Service Providers shall first attempt to identify a site (within 2 kilometre radius from the site location identified in Appendix 1) which it considers suitable to meet the intended coverage objective in Appendix 1.</p> <p>(b) If the coverage objective based on the proposed site location differs from the coverage objective in Appendix 1, the Designated Universal Service Providers are required to notify MCMC on the new coverage objective based on the proposed site location.</p> <p>(c) The Designated Universal Service Providers must ensure that any new site location proposed is still within the same universal service target(s) as stated in Appendix 1.</p> <p>If the distance between the Location (Lat/Long) and Coverage Objective in Appendix 1 is 50KM in difference and not likely to provide coverage for the Coverage Objective as stated due to the limitation of 2 kilometre radius as stated in SECTION IV 18.2(a).</p> <p>For New Location Proposal for a particular case above, please advise:-</p>	

No	Questions	Reply by MCMC
	<p><b>1. Maintain a new Location (Lat/Long) within (within 2 kilometre radius from the site location identified in Appendix 1)</b></p> <p><b>OR</b></p> <p><b>2. Prioritize the Coverage Objective and propose a New Location (more than 2 kilometre radius from the site location identified in Appendix 1) which can provide the Coverage.</b></p>	
14	<p>Tenderer initial desktop planning prior to physical Site Survey indicates that there are some sites which are outside the USP Target specified in the RFP - please refer to attached USP Target Clarification (excel sheet). Tenderer would like to clarify if they are to shift the nominal coordinate to be in the USP Target specified in the RFP or they are to maintain the Coverage Objective / nominal coordinates and change the USP Target as per the Actual Mukim for the Coverage Objective / nominal coordinate locations.</p>  <p>T3 Extension USP Target Clarification.xl</p>	<p><b>Licensees have to Prioritize and maintain the <u>Coverage Objective</u>; and may submit the USP Plan with a new latitude and longitude (site for tower) in order to provide cellular coverage at the <u>coverage objectives stated in the RFP</u>.</b></p>
15	<p>1. Please advise on where Tenderer can fill in our price for item such as Piling, Cut and Fill, Cutting trees, Drainage, Access Road (if more than 30m).. etc. You can find the list of VO item attached.</p> <div style="display: flex; justify-content: space-around; align-items: center;"> <div style="text-align: center;">  <p>ADDITIONAL WORKS ITEM.pdf</p> </div> <div style="text-align: center;">  <p>ITEM C. TOWER FOUNDATION.pdf</p> </div> </div> <p>2. Tenderer need clarification on quantity for item C. Tower Foundation in your BOQ. According to BOQ, there is no quantity for the tower foundation. Please refer to the attachment for your reference.</p> <p>In this matter, please clarify whether Tenderer have to fill in the rate only</p>	<p><b>1. The BOQ in Appendix 7 is provided as a guide for preparing the costing. Licensees shall provide the costing that have been itemized in the BOQ and may add or fill in additional criteria (which are not stated) such as RC Piling, Earthwork (Cutting and Filling) , Access Road Beyond 30m length from gate, Slope Protection, Cutting Tree, Culvert and Double handing charges in the BOQ if necessary and applicable under item “Additional Work”.</b></p> <p><b>2. Licensees have to provide the quantity and the cost for the tower foundation based on the Licensees evaluation and estimation as per BOQ. Please bear in mind that, after consideration, approval by the Commission and the designation of universal service</b></p>

No	Questions	Reply by MCMC
	or fill in the quantity based on our rough estimation.	provider, the USP Plan shall constitute as an approved universal service plan for the purpose of implementation. A designated universal service provider shall comply with the approved universal service plan.
16	BOQ provide is for Model site. How does Bidder incorporate Additional Works (piling, double handling, etc..etc) in the BOQ?  Is Bidder allowed to make changes to the BOQ format to incorporate the above?	The BOQ in Appendix 7 is provided as a guide for preparing the costing. Licensees shall provide the costing that have been itemized in the BOQ and may add or fill in additional criteria (which are not stated) such as RC Pilling, Earthwork (Cutting and Filling) , Access Road Beyond 30m length from gate, Slope Protection, Cutting Tree, Culvert and Double handing charges in the BOQ if necessary and applicable under item "Additional Work".
17	Is Bidder allowed to make changes on the Financial Summary Template to incorporate the above?	
18	Clause 18.2(a)"...If the site location in Appendix 1 is found to be unsuitable..." Please define "unsuitable"  Is Bidder allowed to propose re-location of island site(s) to main land on the above reason as long a new proposed site still within USP target?	Licensees have to Prioritize and maintain the <u>Coverage Objective</u> ; and may submit the USP Plan with a new latitude and longitude (site for tower) in order to provide cellular coverage at the <u>coverage objectives</u> stated in the RFP.
19	Construction sign board was implemented in the last round of T3 Phase 3 project. Will it be a requirement to be fulfil in this coming roll-out? Is Bidder allowed to add this item in the BOQ?	Yes, the licensees are allowed to include this in the BOQ and any other requirements deemed necessary as the BOQ provided is for the guide and reference in preparing the Proposal.
20	GST? If project implementation commenced / implemented beyond March 2014, how do we treat the GST in this contract?	Licensees have to include GST costing in the proposal , It shall be included in the preliminary cost, does not have to spell out in the BoQ.
21	Specification for Aviation Light calls for "Ultra High Intensity" ICAO requirement is Medium and Low Intensity for Telecommunication Towers. Please confirm.	Please follow as what is stipulated in the RFP.

No	Questions	Reply by MCMC									
22	If conflicts found between written specs, BOQ and Standard Drawings, which one shall prevail?	Please use the standard drawing as reference.									
23	Local Authority submission and Approval is under Part 1 scope. Fees and payables <b>after</b> approval shall be under PART 2 i.e. Cukai taksiran?	Maintenance and operation is under Part 2, please refer para 19 of RFP which includes the operation and maintenance of the sites.									
24	Can Bidder request for extension of Bid Closing date? i.e. from 14th April to 25th April 2014	No extension of closing date allowed.									
25	<p>Pihak kami telah membuat tinjauan di kawasan Cluster 11. Dan ingin mendapatkan kepastian daripada pihak SKMM <b>untuk 2 tapak berikut, adakah masih lagi berada di dalam sempadan negeri Pahang ataupun telah melangkaui sempadan Negeri Sembilan?</b></p> <p>Untuk pengetahuan pihak tuan, koordinat yang diberikan oleh pihak SKMM tidak mempunyai populasi di kawasan berkenaan dan kami terpaksa mengalihkan ke kawasan yang berdekatan.</p> <table border="1" data-bbox="170 964 1142 1224"> <thead> <tr> <th data-bbox="170 964 493 1073">ID TAPAK</th> <th data-bbox="493 964 816 1073">Koordinat yang diberikan oleh pihak SKMM</th> <th data-bbox="816 964 1142 1073">Koordinat yang dicadangkan</th> </tr> </thead> <tbody> <tr> <td data-bbox="170 1073 493 1149">T3E_0124</td> <td data-bbox="493 1073 816 1149">2.909200 102.682400</td> <td data-bbox="816 1073 1142 1149">02.90807 102.68518</td> </tr> <tr> <td data-bbox="170 1149 493 1224">T3E_0126</td> <td data-bbox="493 1149 816 1224">2.907473 102.691726</td> <td data-bbox="816 1149 1142 1224">02.90107 102.71491</td> </tr> </tbody> </table>	ID TAPAK	Koordinat yang diberikan oleh pihak SKMM	Koordinat yang dicadangkan	T3E_0124	2.909200 102.682400	02.90807 102.68518	T3E_0126	2.907473 102.691726	02.90107 102.71491	<p>Licensees have to Prioritize and maintain the <u>Coverage Objective</u>; and may submit the USP Plan with a new latitude and longitude (site for tower) in order to provide cellular coverage at the <u>coverage objectives</u> stated in the RFP.</p> <p>MCMC will not issue any confirmation letter for the site visit, but you could use our Invitation to Register Interest as Universal Service Provider to show it to the landlord.</p>
ID TAPAK	Koordinat yang diberikan oleh pihak SKMM	Koordinat yang dicadangkan									
T3E_0124	2.909200 102.682400	02.90807 102.68518									
T3E_0126	2.907473 102.691726	02.90107 102.71491									

No	Questions	Reply by MCMC
26	<p>Mohon maklumbalas segera berkaitan “Appendix 7 – Detail of Financial Proposal (Per Site)”. Bagaimana dengan bahagian kerja-kerja tambahan “Additional Order”. Pihak petender patut memasukkan bahagian kerja-kerja tambahan di bahagian mana dalam “Appendix 7” tersebut.</p> <p>Kerja-Kerja Tambahan adalah seperti berikut :-</p> <ul style="list-style-type: none"> <li>a) Pembersihan Tapak</li> <li>b) Kerja-kerja penanaman cerucuk</li> <li>c) Kerja Tanah</li> <li>d) Jalan Masuk (Melebihi 30m panjang)</li> <li>e) Pengorekan Kawasan Berbatu</li> <li>f) Kawalan Cerun</li> <li>g) Potong Pokok</li> <li>h) Kerja Longkang</li> <li>i) Culvert</li> <li>j) “Double Handling”</li> <li>k) “Compensation”</li> <li>l) Kos Kenderaan Tambahan</li> </ul>	<p><b>Please be informed that The BOQ in Appendix 7 is provided as a guide for preparing the costing.</b></p> <p><b>You shall provide the costing that have been itemized in the BOQ and may add or fill in additional criteria (which are not stated) such as RC Pilling, Earthwork (Cutting and Filling) , Access Road Beyond 30m length from gate, Slope Protection, Cutting Tree, Culvert and Double handing charges in the BOQ if necessary and applicable under item “Additional Work”.</b></p>
27	<p>Please advise on the business model/concept for this USP project. For example, Build Lease Transfer (BLT), Build Operate Transfer (BOT)?</p>	<p><b>Financing of the T3 Extension project will be using USP Fund. The concept of USP project is governed by USP Regulations.</b></p>
28	<p>Who will signed the tenancy agreement with the land owners, MCMC or the appointed contractor?</p> <p>Can the rental be claim from the USP fund?</p>	<p><b>Service Provider Part 1 and Part 2 shall establish one agreement with the land owner for the duration of the service. During the implementation timeline for Part 1, land rental shall be borne by service provider Part 1. Service Provider Part 2 will only resume the land rental upon tower hand over from service provider Part 1. This condition has to be stipulated in the agreement with the land owner, Part 1 and Part 2 during implementation.</b></p> <p><b>Yes, rental can be claimed by service provider Part 1 and Part 2, (who ever pay the rental).</b></p>

No	Questions	Reply by MCMC
29	Do we need to submit authorization/support letter from our vendor for this submission?	Licensees may submit the authorization letter from the vendor for supporting document. As stipulated in Item 13.2, section B2, Licensees may provide the detail of suppliers for materials and equipment.
30	Does the commercial operators oblige to provide services in all USP target areas? If they are NOT, who will bare the operation cost?	Service Provider for Part 2 are obliged to provide the RAN Sharing concept for the purpose of providing the cellular services at coverage objectives as stipulated in the RFP. Please see the RAN Sharing objective and the scope of work in the RFP.
31	If VSAT and Leased Line is being proposed as part of the solution, is the rental cost claimable? If it is claimable, will it under OPEX or CAPEX? Do we need to cost in our business plan and for how long?	The cost for rental or lease will be under OPEX for the operation of 3 years. (Applicable for Part 2 only)
32	For the said project completion, how long is the operation & maintenance period?	The Operation and Maintenance period that is claimable under this project is for the period of 3 years. (Applicable for Part 2 only)
33	Who is responsible to operate & maintain the completed ISP sites? What is the company's obligation after the completion of build phase?	Service Provider Part 1 shall hand over the facilities to Service Provider Part 2 upon completion. Part 1 shall responsible to provide the Warranty as stated in Item 28 of the RFP. Service Provider Part 2 shall be responsible to provide the operation and maintenance.
34	Will there be any separate contract for Operation & Maintenance with the designated USP after the completion of build phase?	<p>Yes, there will be a separate contract for Operation &amp; Maintenance during implementation. Please refer to Item 19 of RFP.</p> <p>All the maintenance and support services under Part 1 and Part 2 shall be in the form of agreement. This is to avoid any dispute between both parties.</p>



No	Questions	Reply by MCMC
35	What is the expected duration of Operation & Maintenance?	The Operation and Maintenance period that is claimable under this project is for the period of 3 years. (Applicable for Part 2 only)
36	What is the GSM and 3G frequency assigned for this USP project? What is the bandwidth allocated for the assigned frequencies.	The frequency assignment will be determined by MCMC and will be based on the relevant Standard Radio System Plan or guideline.
37	For our transmission design, are we allowed to use 7GHz frequency (7428 to 7722) for microwave backhaul.	Use of 7GHz frequency band is not able to be considered. It is recommended for frequency bands of 12 GHz and above are to be used for microwave backhaul.
38	In reference to Appendix 7 (Part2), Description no. 6 pg:70 - Please provide clarification for item (a) BSC upgrade.  - From our understanding, a new BSC need to be provided for this tender.	BSC upgrade only applicable for licensees with their own existing BSC.
39	Refer to Appendix 7 (Part2), Description no. 6 pg:70 - Please provide clarification for item (d) MSC Upgrade /EMS.	MSC upgrade only applicable for licensees with their own existing MSC.
40	For cost effective solution, can a bidder proposed for a single BSC/RNC to support multiple clusters.	Licensees may propose any configuration.
41	Kindly provide scope of Optimization refer to pg:68	Optimization is part of the installation of BTS equipment e.g. to upgrade the software. (If applicable)
42	Does the 5 months' time frame required by MCMC for Part-1 completion include the time require for site approval by local authorities?	Yes.

No	Questions	Reply by MCMC																											
43	Current state regulation requires SBC to build the tower. Does this regulation applies for the purpose of Part-1 deployment? Or the winning Part-1 bidder can proceed to build without SBC's involvement?	MCMC will evaluate and approve the USP Draft Plan based on USP Regulations. The Designated Service Provider is required to get the approval from related authorities before commencing any works.																											
44	Merujuk kepada tender diatas , saya ingin bertanyakan, adakah didalam satu file boleh dimasukkan melebihi dari Satu (1) Cluster ?	<p>Tenderers only required to submit 1 original and 2 copies each for financial &amp; technical draft plan.</p> <p>Both financial &amp; technical draft plan need to be submitted in different files inclusive of all clusters you had choose to bid.</p>																											
45	<table border="1" data-bbox="170 716 1140 998"> <thead> <tr> <th>SITE ID</th> <th>REGION</th> <th>STATE</th> <th>USP TARGET</th> <th>COVERAGE OBJECTIVE</th> <th>LATITUDE</th> <th>LONGITUDE</th> <th>CLUSTER</th> <th>REMARKS</th> </tr> </thead> <tbody> <tr> <td>T3E_0175</td> <td>Sabah</td> <td>Sabah</td> <td>Beaufort</td> <td>Kg Bintuka</td> <td>5.2717</td> <td>115.4158</td> <td>15</td> <td>Coordinate plot is at mouth of river</td> </tr> <tr> <td>T3E_0200</td> <td>Sabah</td> <td>Sabah</td> <td>Kota Belud</td> <td>Pulau Mantanani</td> <td>6.36441</td> <td>116.471976</td> <td>17</td> <td>Coordinate plot is at airport runway</td> </tr> </tbody> </table>	SITE ID	REGION	STATE	USP TARGET	COVERAGE OBJECTIVE	LATITUDE	LONGITUDE	CLUSTER	REMARKS	T3E_0175	Sabah	Sabah	Beaufort	Kg Bintuka	5.2717	115.4158	15	Coordinate plot is at mouth of river	T3E_0200	Sabah	Sabah	Kota Belud	Pulau Mantanani	6.36441	116.471976	17	Coordinate plot is at airport runway	Licensees have to Prioritize and maintain the <u>Coverage Objective</u> ; and may submit the USP Plan with a new latitude and longitude (site for tower) in order to provide cellular coverage at the <u>coverage objectives</u> stated in the RFP.
SITE ID	REGION	STATE	USP TARGET	COVERAGE OBJECTIVE	LATITUDE	LONGITUDE	CLUSTER	REMARKS																					
T3E_0175	Sabah	Sabah	Beaufort	Kg Bintuka	5.2717	115.4158	15	Coordinate plot is at mouth of river																					
T3E_0200	Sabah	Sabah	Kota Belud	Pulau Mantanani	6.36441	116.471976	17	Coordinate plot is at airport runway																					
46	<ul style="list-style-type: none"> <li>T3E_0136 ( Kg. Ulu Retang, Jerantut (04.097670, 102.361776) – Kordinat yang dikeluarkan oleh SKMM untuk T3E Extension 2014. Kordinat berkenaan jatuh pada kawasan yang berdekatan dengan menara sediada ( R&amp;L ). Jarak Tapak yang dicadangkan dengan sediada kurang lebih 2km.</li> <li>T3E_0137 ( Kg. Binjai, Jerantut (03.924902, 102.331797) – Kordinat yang dikeluarkan oleh SKMM untuk T3E Extension 2014. Kordinat berkenaan jatuh pada kawasan kawasan yang sama dengan menara sediada ( R&amp;L).</li> <li>T3E_0141 (Pos Lenjang, Lipis (03.965600, 101.971400) – Kordinat yang dikeluarkan oleh SKMM untuk T3E Extension 2014. Kordinat berkenaan jatuh pada kawasan Kg. Chat dan jalan masuk ke</li> </ul>	Licensees have to Prioritize and maintain the <u>Coverage Objective</u> ; and may submit the USP Plan with a new latitude and longitude (site for tower) in order to provide cellular coverage at the <u>coverage objectives</u> stated in the RFP.																											

No	Questions	Reply by MCMC																								
	<p>kampung Peruang.</p> <p>Mengikut penduduk kampung berkenaan, Pos Lenjang adalah kawasan orang asli berdekatan dengan Pos Batau, jalan menuju Ke Cameron Highlands.</p>																									
47	<p>I would like to make a clarification / enquiry in regards to the <u>Licensee's Information submission (Clause 12.8)</u>.</p> <p>Do we need to submit the above licensee's information for each cluster we participating or we only require to submit ONE copy for all clusters?</p>	<p><b>This information shall be included in the One- Off basis as per Item 12.7 which means only 1 copy.</b></p>																								
48	<ol style="list-style-type: none"> <li>1. What is the number of sharing party per site expected by SKMM? This will be impacting the cost proposal for the submission</li> <li>2. We would like to appeal for the 14<sup>th</sup> April, 2014 deadline for the submission of the Draft USP Plan to be extended by mid of 15 May, 2014. <ol style="list-style-type: none"> <li>a. As the Draft USP plans requires that all sites be surveyed and each site requires detailed design.</li> <li>b. The sites required to be visited are very remote and will require more time for mobilization matters.</li> </ol> </li> </ol>	<p><b>Minimum 3 (Three) Public cellular network providers.</b></p> <p><b>No extension of closing date allowed.</b></p>																								
49	<p>Please be informed that the following site has a different USP targets as stated in the list of sites for cluster 9 :-</p> <table border="1" data-bbox="170 1227 1142 1528"> <thead> <tr> <th>No</th> <th>Site ID</th> <th>State</th> <th>USP Target (MCMC Proposed)</th> <th>USP Target (After Survey)</th> <th>Coverage Objective</th> <th>Latitud</th> <th>Longitud</th> </tr> </thead> <tbody> <tr> <td>1</td> <td>T3E_0114</td> <td>Terengganu</td> <td>Marang</td> <td>Kuala Terengganu</td> <td>Kg Undang</td> <td>5.229188</td> <td>103.13236</td> </tr> <tr> <td>2</td> <td>T3E_0108</td> <td>Terengganu</td> <td>Hulu Terengganu</td> <td>Setiu</td> <td>Kg. Bukit Nenasa/ Jln K.Berang Sg Tong</td> <td>5.314112</td> <td>102.913821</td> </tr> </tbody> </table>	No	Site ID	State	USP Target (MCMC Proposed)	USP Target (After Survey)	Coverage Objective	Latitud	Longitud	1	T3E_0114	Terengganu	Marang	Kuala Terengganu	Kg Undang	5.229188	103.13236	2	T3E_0108	Terengganu	Hulu Terengganu	Setiu	Kg. Bukit Nenasa/ Jln K.Berang Sg Tong	5.314112	102.913821	<p><b>Licensees have to Prioritize and maintain the <u>Coverage Objective</u>; and may submit the USP Plan with a new latitude and longitude (site for tower) in order to provide cellular coverage at the <u>coverage objectives</u> stated in the RFP.</b></p>
No	Site ID	State	USP Target (MCMC Proposed)	USP Target (After Survey)	Coverage Objective	Latitud	Longitud																			
1	T3E_0114	Terengganu	Marang	Kuala Terengganu	Kg Undang	5.229188	103.13236																			
2	T3E_0108	Terengganu	Hulu Terengganu	Setiu	Kg. Bukit Nenasa/ Jln K.Berang Sg Tong	5.314112	102.913821																			

No	Questions	Reply by MCMC
50	<p>1.0 Refer T3E BOQ Item B No 1:- Should the platform size read as 20 x 18M instead of 24 x 20M as shown in the BOQ.</p> <p>2.0 Is the Project Sign board for each site a requirement? If so, can the Tenderer cost this and should it be included as additional item?</p> <p>3.0 If the project award or implementation goes beyond April 2015, how do we treat GST?</p> <p>4.0 If there are inconsistency between BOQ and drawings, which one should we follow?</p> <p>4.1 <b>Item J Compound Lighting, No 1:</b></p> <p><b>Drawing indicated:</b> 2 sets of 6M hot dipped galvanised column c/w 250W floodlight 2nos per each.....</p> <p><b>T3E BOQ Qty indicated:</b> 4 nos (ie 4 sets) . Do we change the BOQ to read 2 nos instead of 4?</p> <p>5.0 <b>“Cukai taksiran”</b> is now being imposed by Local Authority. It is not a pre-requisite requirement for Permit approval. Payment is only imposed after approval between (1 to 3 months). Is this cost to be taken up by Part 1 or Part 2?</p>	<p><b>Compound layout is 20m x 18m, (Please refer to the standard drawing as reference)</b></p> <p><b>Yes, you are allowed to include this in the BOQ and any other requirements deemed necessary as the BOQ provided is for the guide and reference in preparing the Proposal.</b></p> <p><b>You have to include GST costing in the proposal , It shall be included in the preliminary cost, does not have to spell out in the BoQ.</b></p> <p><b>Please refer to standard drawing specification provided in the RFP.</b></p> <p><b>Please refer to standard drawing specification provided in the RFP.</b></p> <p><b>Please refer para 19 of RFP which includes all the above as the operation and maintenance of the sites.</b></p>

No	Questions	Reply by MCMC
51	<p>With regards to the checklist of the Technical Proposal, we would like to inquire the item D4 – Information on cooperation between licensees.</p> <ol style="list-style-type: none"> <li>1. If the company tendering for Part 1 &amp; Part 2, is the requirement necessary to have the letter stating the intention to incorporate.</li> <li>2. If the company tendering for Part 1, is it compulsory for the company to have the said letter of cooperation with the company tendering for Part 2 or the telcos.</li> </ol>	<p>Please refer to the tender document published on 17 March 2014 in Para 11.1 (b):-</p> <p><i>(b) Notwithstanding the above, the Interested Licensees for Part 1 are required to have at least one (1) year experience with good track records in the telecommunication tower implementation and/or engage in a collaboration or Memorandum of Understanding (MOU) with other qualified contractors.</i></p>
52	<p>A. Clause 4 : RAN SHARING SCOPE OF WORK PART 2, Section II : INVITATION TO REGISTER INTEREST</p> <ul style="list-style-type: none"> <li>• Please let us know the assumed traffic profile for us to use for network dimensioning.</li> <li>• The tender requirement is to make the sites LTE ready. May we know the definition of ‘LTE ready’?</li> <li>• The tender requirement also mentioned ‘data services at broadband speed’. May we know the actual definition of ‘broadband speed’? Is it as per Mandatory Standards on Access (definition of HSBB)?</li> <li>• The document says to cater for a minimum 3 Public Cellular Network Providers. If we build for 3 but then there is a need to provide for a 4<sup>th</sup> provider later, how do you suggest we address the matter?</li> </ul> <p>B. Clause 16 : CLAIM FOR PAYMENT, Section III : PAYMENT FROM THE USP FUND</p> <ul style="list-style-type: none"> <li>• Should the LTE sharing be made feasible and available only upon the 3rd year, how should the operators proceed with the claims?</li> <li>• The document is silent on the item ‘revenue foregone’, as described in Regulation 19 of the USP Regulations, in the computation of claims. Please clarify if the formula to arrive at Net Universal Service Provision Cost as per Table A of the USP Regulations is applicable here.</li> </ul>	<ol style="list-style-type: none"> <li>1. Please refer Item 4.1 (a) and (b) of RFP.</li> <li>2. The equipment installed shall be LTE ready.</li> <li>3. Please refer to normal standard of broadband speed for 3G (internationally accepted).</li> <li>4. Same as Question no 32. Additional requirement will be determined by MCMC.</li> </ol> <ol style="list-style-type: none"> <li>1. The equipment installed shall be LTE ready.</li> <li>2. Please refer as per Item 16.1 of the RFP, and the subregulation of 19(2).</li> </ol>

No	Questions	Reply by MCMC
	<p>C. GENERAL</p> <ul style="list-style-type: none"> <li>• With T3 Ph1, Ph2, Ph3 and T3E coexisting within the same / similiar areas on a variety of service offering platforms, we would envisage adverse impact on consistency in terms of customer experience. We seek your explanation / additional information on how this should / will be handled?</li> <li>• May we tentatively know the T3E budget breakdown in terms of per site and Capex / Opex per site, as well as PART 1 and 2 per site.</li> <li>• Can MCMC share with us soft copy excel sheets of Appendix 5, 6, 7 and 8, in order to facilitate the preparation of our submission.</li> </ul>	<ol style="list-style-type: none"> <li>1. Please refer Item 13.3 in RFP in preparing the proposal.</li> <li>2. Since this project is via open tender, licensees shall propose the most cost effective solution and meet all the requirements specified under the RFP.</li> <li>3. We don't practice to share the copy excel to the bidders.</li> </ol>
53	<p>We need some clarifications regarding the MOU with qualified contractors, should the company having less than one year experience...does this MOU apply to PART-2 as well?</p>	<p>Please refer to the tender document published on 17 March 2014 in Para 11.1 (b):-</p> <p><i>(b) Notwithstanding the above, the Interested Licensees for Part 1 are required to have at least one (1) year experience with good track records in the telecommunication tower implementation and/or engage in a collaboration or Memorandum of Understanding (MOU) with other qualified contractors.</i></p>
54	<p>Further to the above mentioned notion and with reference to the extracted Appendix 7 as attached, I hereby wish to enquire on the financial / cost input for the following works, subject to site condition:-</p> <ol style="list-style-type: none"> <li>1) Piling works</li> <li>2) Earthworks – cut &amp; fill</li> <li>3) Retaining structures – gabion wall, reinforced concrete retaining wall, additional turfing works</li> <li>4) Double handling works – machineries require consisted of mainly lorry, excavator, mobile crane, backhoe, manpower &amp; etc.</li> <li>5) Transportation for island sites – applicable for Cluster 8, 9 and 10</li> <li>6) Access road – crusher run / concrete finishes, culverts, external drainage system &amp; etc.</li> </ol>	<p>Please follow as what is stipulated in the RFP.</p> <p>The BOQ in Appendix 7 is provided as a guide for preparing the costing. Licensees shall provide the costing that have been itemized in the BOQ and may add or fill in additional criteria (which are not stated) such as RC Pilling, Earthwork (Cutting and Filling) , Access Road Beyond 30m length from gate, Slope Protection, Cutting Tree, Culvert and Double handing charges in the BOQ if necessary and applicable under item</p>

No	Questions	Reply by MCMC
	<p>As per stipulated in Appendix 7, there seems to be only 2 types of sites – standard and natural disaster type.</p> <p>There is no provision in this RFP exercise which we can capture Item 1 to 6 as mentioned above.</p>	<p>“Additional Work”.</p>
55	<ul style="list-style-type: none"> <li>• T3E_0070 ( Pos Pasik (SK Sri Permai, Gua Musang (05.212600, 101.761700) – Kordinat yang dikeluarkan oleh SKMM untuk T3E Extension 2014. Kordinat berkenaan jatuh pada kawasan yang berdekatan dengan menara sediaada. Pihak kami telah mencari tapak alternative yang baru iaitu dikawasan Estate baru dibuka dan jaraknya adalah kurang lebih 2km. Menara Baru siap yang sedia ada di POS PASIK</li> <li>• T3E_0075 ( Kg. Batu Balai / Kg. Bechah Salok, Kuala Krai (05.547750, 102.257750) – Kordinat yang dikeluarkan oleh SKMM untuk T3E Extension 2014. Kordinat berkenaan jatuh pada kawasan yang sudah ada struktur telekomunikasi ( Lampole ).</li> <li>• T3E_0071 (Kg. Kerilla, Jeli (05.423933, 101.957159) – Kordinat yang dikeluarkan oleh SKMM untuk T3E Extension 2014. Kordinat berkenaan jatuh pada kawasan tersebut dan tetapi tiada kampung yang bernama Kerilla. Mengikut Penduduk kampung berkenaan, Kampung tersebut adalah kampung Sg. Mempelam dan Kg. Durian Badak.</li> <li>• T3E_0072 (Kg. Pulau Tiga, Jeli (05.531000, 101.894000) – Kordinat yang dikeluarkan oleh SKMM untuk T3E Extension 2014. Kordinat berkenaan jatuh pada kawasan tersebut dan tetapi tiada kampung yang bernama Pulau Tiga. Mengikut Penduduk kampung berkenaan Kampung tersebut ada kampung Kubur Datu.</li> </ul>	<p>Please be informed that you have to maintain the <u>Coverage Objective</u> and may submit the USP Plan with a new latitude and longitude (site for tower) in order to provide cellular coverage at the <u>coverage objectives</u> stated in the Invitation to Register Interest as Universal Service Provider.</p>

No	Questions	Reply by MCMC
56	<p><b>12.9 All submissions of the draft universal service plan(s) shall be prepared in the prescribed format and properly put in box(es) marked with:</b></p> <p>(a) MCMC's Invitation reference (INVITATION REF. NO.: MCMC/RDD/PDD(1)/T3_Extn(P1)/TCA/03/14(01) at the top left hand corner of the box(es);</p> <p>(b) the description "SUBMISSION OF DRAFT UNIVERSAL SERVICE PLAN - (Cluster No. #)" at the central position of the box(es); and</p> <p>(c) "SUBMITTED BY: (Name of Licensee)" at the central bottom position of the box(es).</p> <p>Q: Just to confirm the section (b) which highlighted in RED</p> <p>We are entering all 32 clusters. So, are we supposed to put all submission (Financial - 32 clusters (ori+2 copies), Technical 32 clusters (Ori+2 copies), 1 one off document in 1 box or separate boxes for each cluster? If separate boxes then where we supposed to put the one off document. any restriction on this?</p>	<p>Please be informed that the financial and technical proposal for each clusters must be submitted in separate files / envelopes before your pack it together in box(es).</p> <p>For one- off document, you must put in with the original financial &amp; technical proposal.</p>
57	<p>For clause 12.7 (d) requirement in RFP, does Authorization Letter from vendor suffice to be Letter of Collaboration/ MOU</p> <p>In reference to section 5.2, does the bidder need to submit commercial business plan/model during this T3 USP draft submission?</p>	<p>Letter of collaboration or MOU is to be provided by the Licensees for Part 1. MCMC need a proof of collaboration or mutual understanding between 2 parties involved.</p> <p>Comprehensive business model as stated in the clause 5.2 is just an option. The interested licensees are advised to follow-requirement as set out in RFP.</p>
58	<p>According to Appendix 5 &amp; 6 (Page 60 &amp; 61 respectively) what does it meant by "Site Name"? Site A &amp; Site B extracted from?</p>	<p>Kindly refer to Appendix 1 of the Invitation.</p> <p>The site name to be included in Appendix 5 and 6 refers to the name mention under coverage objective hereby for part 1, you are required to identify the actual location to build the tower.</p> <p>Pat 2 will just follow what has been mention in part 1.</p>



No	Questions								Reply by MCMC																																																																																																																					
	<table border="1"> <thead> <tr> <th data-bbox="184 277 262 565">USP TARGET</th> <th data-bbox="262 277 327 565">SITE NAME</th> <th data-bbox="327 277 380 565">SITE ID</th> <th data-bbox="380 277 512 565">PRELIMINARIES</th> <th data-bbox="512 277 590 565">TOWER</th> <th data-bbox="590 277 743 565">SITE INFRASTRUCTURE AND ANCILLARIES</th> <th data-bbox="743 277 896 565">ADDITIONAL WORK (if any)</th> <th data-bbox="896 277 1083 565">TOTAL (RM)</th> </tr> </thead> <tbody> <tr> <td data-bbox="184 565 262 704">(Name of USP Target 1</td> <td data-bbox="262 565 327 605">Site A</td> <td data-bbox="327 565 380 605"></td> <td data-bbox="380 565 512 605"></td> <td data-bbox="512 565 590 605"></td> <td data-bbox="590 565 743 605"></td> <td data-bbox="743 565 896 605"></td> <td data-bbox="896 565 1083 605"></td> </tr> <tr> <td data-bbox="184 605 262 704"></td> <td data-bbox="262 605 327 646">Site B</td> <td data-bbox="327 605 380 646"></td> <td data-bbox="380 605 512 646"></td> <td data-bbox="512 605 590 646"></td> <td data-bbox="590 605 743 646"></td> <td data-bbox="743 605 896 646"></td> <td data-bbox="896 605 1083 646"></td> </tr> <tr> <td data-bbox="184 646 262 704"></td> <td data-bbox="262 646 327 704">...</td> <td data-bbox="327 646 380 704"></td> <td data-bbox="380 646 512 704"></td> <td data-bbox="512 646 590 704"></td> <td data-bbox="590 646 743 704"></td> <td data-bbox="743 646 896 704"></td> <td data-bbox="896 646 1083 704"></td> </tr> <tr> <td data-bbox="184 704 262 829">(Name of USP Target 2)</td> <td data-bbox="262 704 327 745">Site A</td> <td data-bbox="327 704 380 745"></td> <td data-bbox="380 704 512 745"></td> <td data-bbox="512 704 590 745"></td> <td data-bbox="590 704 743 745"></td> <td data-bbox="743 704 896 745"></td> <td data-bbox="896 704 1083 745"></td> </tr> <tr> <td data-bbox="184 745 262 829"></td> <td data-bbox="262 745 327 786">Site B</td> <td data-bbox="327 745 380 786"></td> <td data-bbox="380 745 512 786"></td> <td data-bbox="512 745 590 786"></td> <td data-bbox="590 745 743 786"></td> <td data-bbox="743 745 896 786"></td> <td data-bbox="896 745 1083 786"></td> </tr> <tr> <td data-bbox="184 829 262 870"></td> <td data-bbox="262 829 327 870">...</td> <td data-bbox="327 829 380 870"></td> <td data-bbox="380 829 512 870"></td> <td data-bbox="512 829 590 870"></td> <td data-bbox="590 829 743 870"></td> <td data-bbox="743 829 896 870"></td> <td data-bbox="896 829 1083 870"></td> </tr> <tr> <td data-bbox="184 870 262 924">TOTAL (RM)</td> <td data-bbox="262 870 327 924"></td> <td data-bbox="327 870 380 924"></td> <td data-bbox="380 870 512 924"></td> <td data-bbox="512 870 590 924"></td> <td data-bbox="590 870 743 924"></td> <td data-bbox="743 870 896 924"></td> <td data-bbox="896 870 1083 924"></td> </tr> </tbody> </table>								USP TARGET	SITE NAME	SITE ID	PRELIMINARIES	TOWER	SITE INFRASTRUCTURE AND ANCILLARIES	ADDITIONAL WORK (if any)	TOTAL (RM)	(Name of USP Target 1	Site A								Site B								...							(Name of USP Target 2)	Site A								Site B								...							TOTAL (RM)								<p data-bbox="1161 277 1549 310">Example as follow:- (cluster 32)</p> <table border="1"> <thead> <tr> <th data-bbox="1182 315 1304 493">USP TARGET</th> <th data-bbox="1304 315 1423 493">SITE NAME</th> <th data-bbox="1423 315 1533 493">SITE ID</th> <th data-bbox="1533 315 1730 493">PRELIMINARIES</th> <th data-bbox="1730 315 1843 493">TOWER</th> <th data-bbox="1843 315 2045 493">SITE INFRASTRUCTURE AND ANCILLARIES</th> </tr> </thead> <tbody> <tr> <td data-bbox="1182 493 1304 748">Serian</td> <td data-bbox="1304 493 1423 602">Kg. Lanchang</td> <td data-bbox="1423 493 1533 602">T3E_0387</td> <td data-bbox="1533 493 1730 602"></td> <td data-bbox="1730 493 1843 602"></td> <td data-bbox="1843 493 2045 602"></td> </tr> <tr> <td data-bbox="1182 602 1304 748"></td> <td data-bbox="1304 602 1423 678">Kg. Jenan</td> <td data-bbox="1423 602 1533 678">T3E_0387</td> <td data-bbox="1533 602 1730 678"></td> <td data-bbox="1730 602 1843 678"></td> <td data-bbox="1843 602 2045 678"></td> </tr> <tr> <td data-bbox="1182 678 1304 748"></td> <td data-bbox="1304 678 1423 748">Kg. Pesah</td> <td data-bbox="1423 678 1533 748">T3E_0387</td> <td data-bbox="1533 678 1730 748"></td> <td data-bbox="1730 678 1843 748"></td> <td data-bbox="1843 678 2045 748"></td> </tr> <tr> <td data-bbox="1182 748 1304 1008">Serian</td> <td data-bbox="1304 748 1423 862">Kg. Karan Poneg</td> <td data-bbox="1423 748 1533 862">T3E_0388</td> <td data-bbox="1533 748 1730 862"></td> <td data-bbox="1730 748 1843 862"></td> <td data-bbox="1843 748 2045 862"></td> </tr> <tr> <td data-bbox="1182 862 1304 1008"></td> <td data-bbox="1304 862 1423 976">Kg. Koran Padang</td> <td data-bbox="1423 862 1533 976">T3E_0388</td> <td data-bbox="1533 862 1730 976"></td> <td data-bbox="1730 862 1843 976"></td> <td data-bbox="1843 862 2045 976"></td> </tr> <tr> <td data-bbox="1182 976 1304 1040"></td> <td data-bbox="1304 976 1423 1040">...</td> <td data-bbox="1423 976 1533 1040"></td> <td data-bbox="1533 976 1730 1040"></td> <td data-bbox="1730 976 1843 1040"></td> <td data-bbox="1843 976 2045 1040"></td> </tr> <tr> <td data-bbox="1182 1040 1304 1122">TOTAL (RM)</td> <td data-bbox="1304 1040 1423 1122"></td> <td data-bbox="1423 1040 1533 1122"></td> <td data-bbox="1533 1040 1730 1122"></td> <td data-bbox="1730 1040 1843 1122"></td> <td data-bbox="1843 1040 2045 1122"></td> </tr> </tbody> </table>						USP TARGET	SITE NAME	SITE ID	PRELIMINARIES	TOWER	SITE INFRASTRUCTURE AND ANCILLARIES	Serian	Kg. Lanchang	T3E_0387					Kg. Jenan	T3E_0387					Kg. Pesah	T3E_0387				Serian	Kg. Karan Poneg	T3E_0388					Kg. Koran Padang	T3E_0388					...					TOTAL (RM)					
USP TARGET	SITE NAME	SITE ID	PRELIMINARIES	TOWER	SITE INFRASTRUCTURE AND ANCILLARIES	ADDITIONAL WORK (if any)	TOTAL (RM)																																																																																																																							
(Name of USP Target 1	Site A																																																																																																																													
	Site B																																																																																																																													
	...																																																																																																																													
(Name of USP Target 2)	Site A																																																																																																																													
	Site B																																																																																																																													
	...																																																																																																																													
TOTAL (RM)																																																																																																																														
USP TARGET	SITE NAME	SITE ID	PRELIMINARIES	TOWER	SITE INFRASTRUCTURE AND ANCILLARIES																																																																																																																									
Serian	Kg. Lanchang	T3E_0387																																																																																																																												
	Kg. Jenan	T3E_0387																																																																																																																												
	Kg. Pesah	T3E_0387																																																																																																																												
Serian	Kg. Karan Poneg	T3E_0388																																																																																																																												
	Kg. Koran Padang	T3E_0388																																																																																																																												
	...																																																																																																																													
TOTAL (RM)																																																																																																																														
59	<p data-bbox="163 1127 1146 1192">Appreciate if you could confirm, if the below clause applies to PART-2 as well, thanks.</p> <p data-bbox="258 1235 1146 1406"><b><i>(b) Notwithstanding the above, the Interested Licensees for Part 1 are required to have at least one (1) year experience with good track records in the telecommunication tower implementation and/or engage in a collaboration or Memorandum of Understanding (MOU) with other qualified contractors.</i></b></p>								<p data-bbox="1161 1127 2045 1192"><b>As stated, this clause only applicable for Part 1 only. For part 2 please refer our Notice of Amendment on Clause 11.1(a)(ii).</b></p>																																																																																																																					

No	Questions	Reply by MCMC
60	<p>Refer to the submission <b>One Off Document</b>, which require the complete set of softcopy in CD format, please advise us the content of documents need to provide in to the CD format (Technical Proposal, Financial Proposal, One Off Document etc).</p>	<p>Please be informed that you are required to submit 1 CD for all documents under One-Off documents, 1 CD for technical proposal &amp; 1 CD for financial proposal.</p>
61	<p>Saya dengan hormatnya merujuk dokumen yang wajib diisi untuk program USP T3 Expansion program; sukacita dimaklumkan Syarikat Perak Integrated Network Services Sdn. Bhd. (PINS) berhasrat membida bagi program ini untuk Part 1 Cluster 4.</p> <p>Di dalam usaha menyiapkan dokumen tender ini; kami memohon penjelasan pihak tuan / puan berhubung isu pengisian BOQ yang disertakan. Kami mendapati di dalam BOQ appendix 7; tiada disertakan ruang untuk mengisi perincian bagi harga-harga tambahan (VO) seperti Land fill, additional road works, rock excavation, piling dan sebagainya. Item-item yang disenaraikan adalah standard item bagi sesebuah tapak.</p> <p>Namun begitu, di dalam appendix 6 – financial proposal, terdapat satu column yang memperuntukkan harga bagi additional work (if any); adakah column ini bagi kami meletakkan harga VO secara Lumpsum (keseluruhan) bagi perkara-perkara yang tidak disenaraikan di dalam standard BOQ (Appendix 7); pada pemahaman kami, hanya harga keseluruhan bagi sebarang additional work perlu dimasukkan di dalam appendix 6 dan tidak pada appendix 7.</p>	<p>Please be informed that you may add the criteria in the BOQ but have to MAINTAIN the summary of financial proposal as per Appendix 6.</p>
62	<p>SECTION II INVITATION TO REGISTER INTEREST 12.6 (f) all pages of the Technical Proposal of the draft universal service plan shall NOT bear the Licensee's name, logo and stamp; and</p> <p><b>&amp;</b></p> <p>13.2 The format of the draft universal service plan in relation to both scope of</p>	<p>As stated in para 12.6 (f), Licensee's names are not allowed to appear in any pages of the Technical Proposal including para 13.2 (a) Section C</p>

No	Questions	Reply by MCMC
	<p>work in PART 1 and PART 2 shall be as follows :</p> <p>(a) Technical Proposal</p> <p>SECTION C</p> <p>OTHER INFORMATION</p> <p>Other Information</p> <ol style="list-style-type: none"> <li>1. Track record and relevant experience related to public cellular projects.</li> <li>2. Number of towers owned or provided by the Licensee in the state where the universal service target is located.</li> <li>3. Information on Project Management team.</li> <li>4. Information on cooperation between licensees.</li> <li>5. Detailed maintenance and operational support plan.</li> <li>6. Other information deemed necessary.</li> </ol> <p>My Question is...</p> <p>In compilation of the Technical Proposal of the draft universal service plan. Whether Licencee's company name be allowed to appeared in 13.2 (a) SECTION C? as it might violate SECTION II, 12.6 (f)</p>	
63	<p>11.1 ii. The Interested Licensee should not limited to provide the last mile services only under the Special Licence Conditions in its [NFP (I)] licence.</p> <ol style="list-style-type: none"> <li>1. Please clarify the special license condition terms.</li> <li>2. Regarding NFP and NSP license copy to be attached, shall we just attached the front page of license or require to attached all the content inside the license document?</li> </ol>	<p><b>1. Please refer to the Notice of Amendment in MCMC's website under the Provision of Public Cellular Service under TIME 3 Extension</b></p> <p><b>2. Sufficient to attach the front page of the license as MCMC will later evaluate/verify accordingly</b></p>